

A/25299/12/98
 Planning Permit No. **APPROVED**
 SUBJECT TO THE CONDITIONS IN THIS OFFICE LETTER
 No. A1/27971/97 Date 6.98
 FOR MEMBER SECRETARY
 CHENNAI METROPOLITAN
 DEVELOPMENT AUTHORITY
 CHENNAI - 600 008.

Elevation

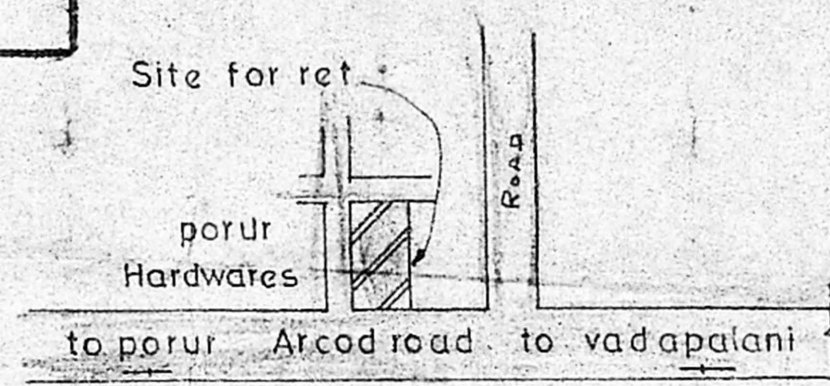
Section on 'AB'

PERCOLATION PIT

4'0" WELL

SITE PLAN SCALE 1"=16'0"

Plan showing the proposed Construction at Plot no 1, Rs no 450/2 of Arcot road, Maduravayal village



KEY PLAN NTS

OHT 5'0" x 4'0" x 4'0"
 (152x122x122)
 (Scientifically sealed with lid)

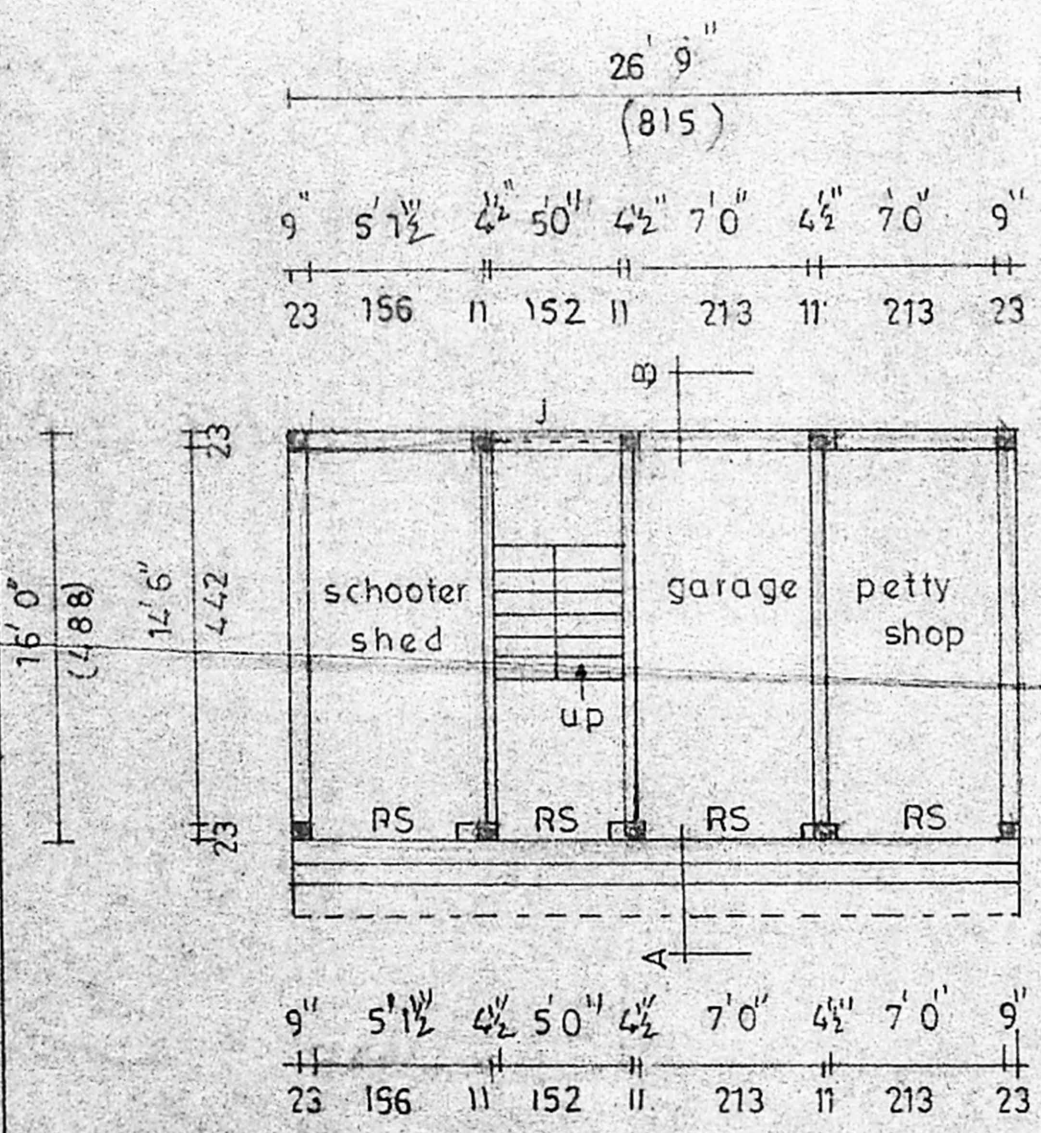
AREA DETAILS	SGFT	SGM
Plot Extent	4000	371.6
plinth GF	428	39.8
FF	508	47.2
Plot cov	13%	65%
F-S-I	0.23	1.5
Head room	104	9.7

REFERENCE		
Rs R Shutter	5'0" x 7'0"	152 x 2
D. Door	3'0" x 7'0"	91 x 2
W Window	6'0" x 4'6"	183 x 1
J Jally	5'6" x 4'6"	168 x 1

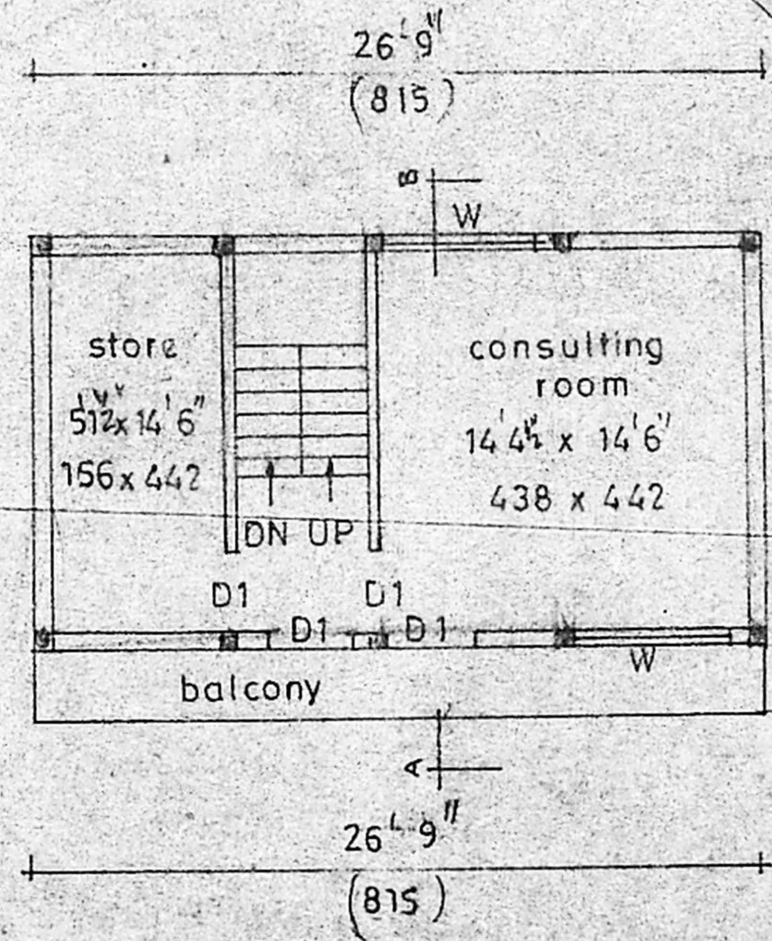
COLOUR INDEX

Pro
 Road
 Boun
 SCALE
 1"=8'0"
 (1100)
 A. ARUMACHALAM, DCE
 ALVARA...
 OFFICE: 600 008

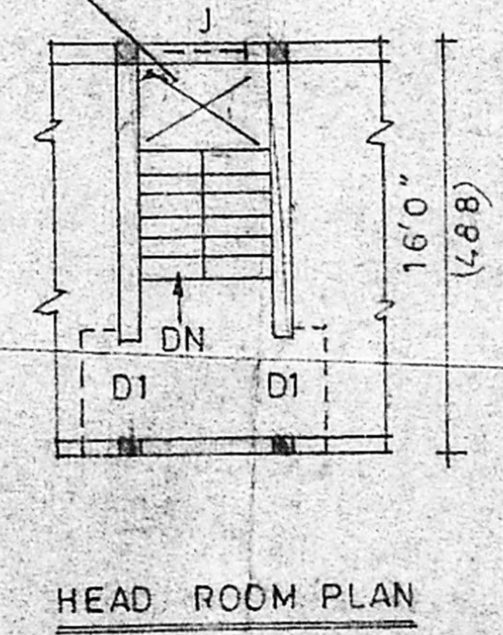
Engineer
 THIRUMALA PLANNERS
 HOUSE PLAN MAKERS
 223, Plani Andavar koil s
 Vadapalani,
 Madras - 26 4831519



Ground floor plan



First floor plan



HEAD ROOM PLAN

owner